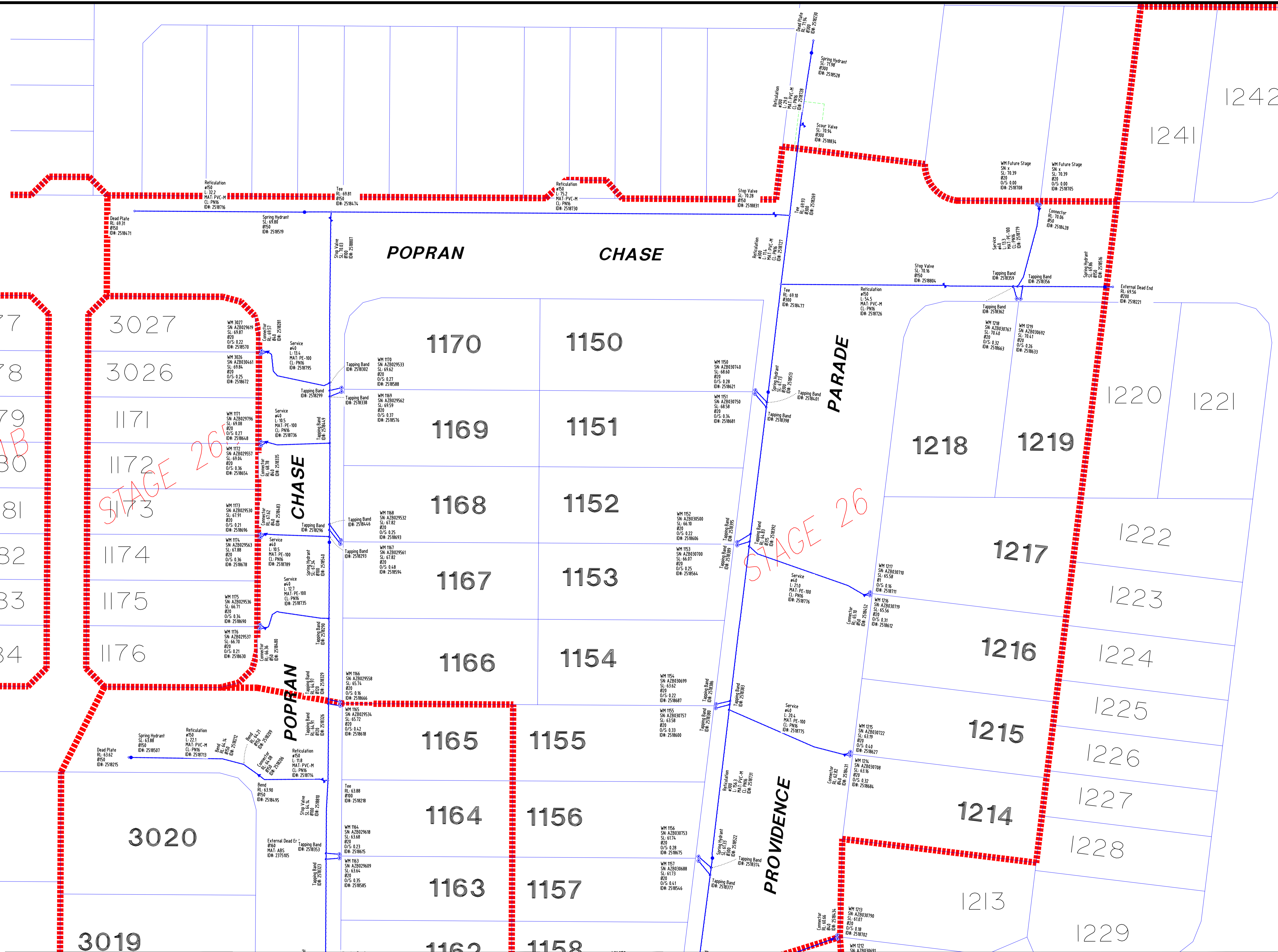


LEGEND

- Water Line
- Lot Boundary
- Stage Boundary
- Fire Hydrant
- Valve
- Fitting (Tee/End Cap)
- Water Meter
- Connector
- Tapping Band

ABBREVIATIONS - Water

- Mat Material
- CL Class of pipe
- SN Serial Number of Water Meter
- SL Surface level
- L Length of pipe from Tee to Tee
- RL Reduced Level

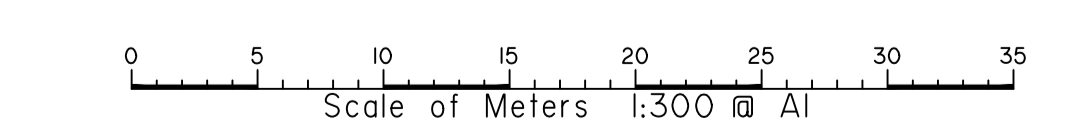


STAGE 21B


STAGE 26

STAGE 26

Issue	Description	Date



SURVEY DATUM
 Coordinate System: Local Site.
 Horizontal Azimuth: GDA94
 Vertical Datum: AHD71



PROJECT Providence, Ripley		CLIENT AMEX CORPORATION PTY LTD	
LEVEL DATUM AHD	SCALE 1:300 @ A1	AS CONSTRUCTED WATER RETICULATION MAIN STAGE 26	
ORIGIN OPM60301 RL 44-315 Barrams Rd Sth Ripley	Date APRIL 2017		
FB : TSC3 LB :	Surveyed by RPS		
DWG: 116052s26 water		Parish Local Authority IPSWICH CITY COUNCIL	Job Ref 116052-27

RPS

©COPYRIGHT PROTECTS THIS PLAN
 Unauthorised reproduction or amendment
 not permitted. Please contact the author.

RPS Australia East Pty Ltd
 ACN 140 292 762
 ABN 44 140 292 762
 180 Brisbane Street
 PO Box 341
 Ipswich QLD 4305
 T +61 7 3437 2000
 F +61 7 3434 2099
 W rpsgroup.com.au

Reference
116052-162

Rev

FINAL ISSUE