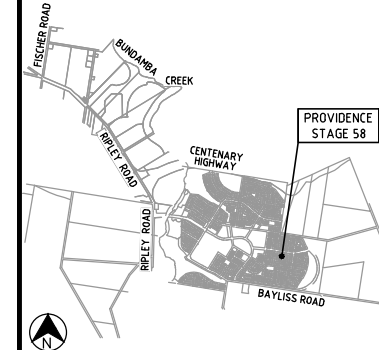


DO NOT SCALE THIS DRAWING
IF IN DOUBT - ASK!



LOCALITY PLAN



REVISIONS

No	Description	Date	By
A	FOR APPROVAL	08/07/19	GC

Associated Consultants



Client



Project

PROVIDENCE
RIPLEY
STAGE 58

AUTHORITY REFERENCE NUMBER

40/2015/MAPDA-C



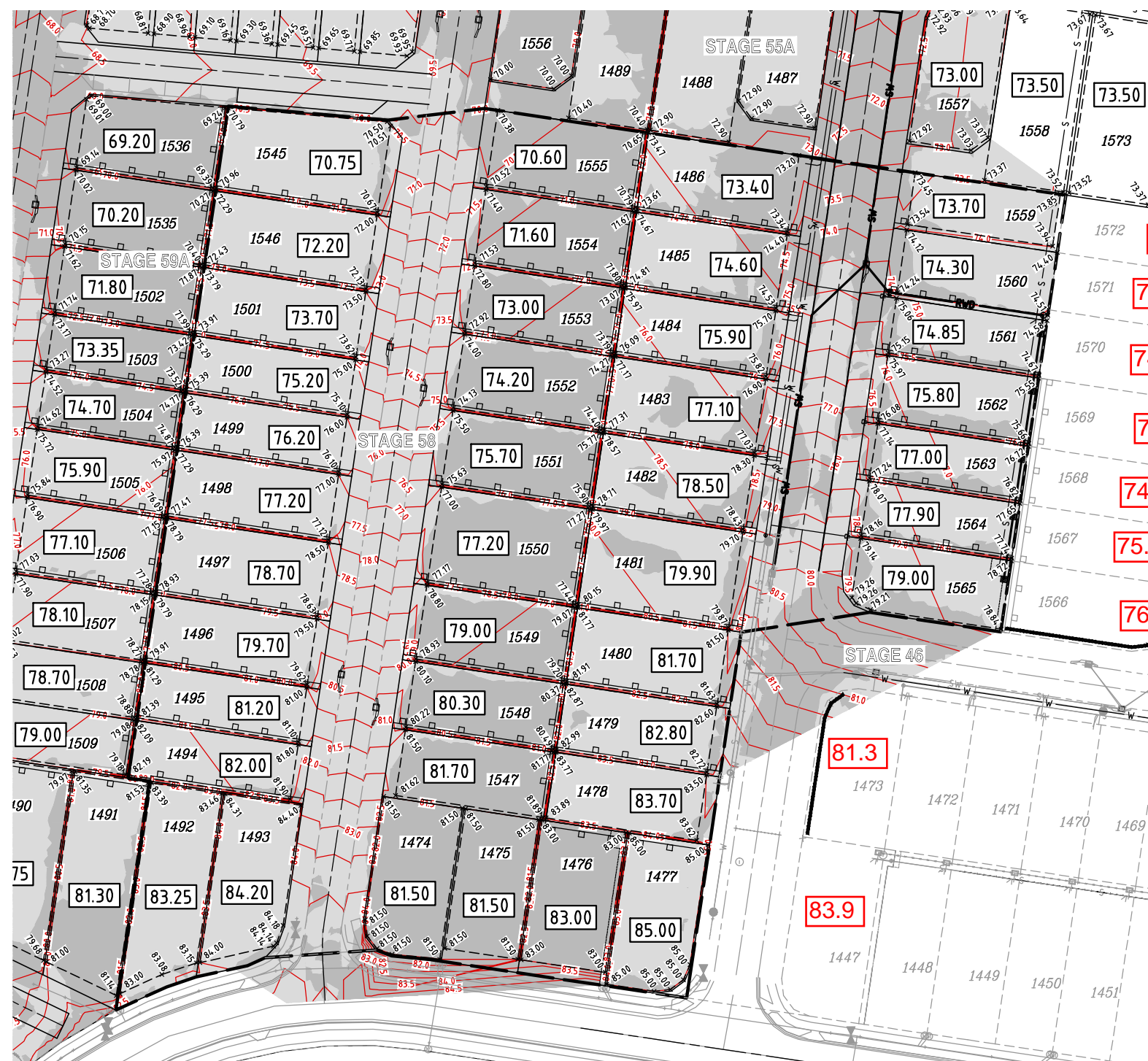
LEVEL 1 - 62 ASTOR TCE
SPRING HILL, QLD 4000
PHONE 07 3017 1900
EMAIL kng@knpl.com.au
ABN 35 112 053 611

Approved - RPEQ 12805

Drawing Title

GENERAL
LAYOUT PLAN

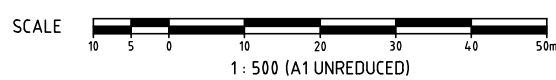
Drawn SLK	Designed GC	Checked RM	Date JUNE '19
Scale AS SHOWN	Drawing No 19-155-301	Sheet 1 of 4	Revision A



LAYOUT PLAN
SCALE 1:500

LEGEND

- STAGE BOUNDARY
- PROPOSED ROAD CENTRELINE
- BARRIER KERB AND CHANNEL (TYPE B4)
- MOUNTABLE KERB AND CHANNEL (TYPE M1)
- RW ROOFWATER DRAINAGE
- SW STORMWATER DRAINAGE
- SW EXISTING STORMWATER DRAINAGE
- S SEWER MAIN
- W WATER MAIN
- 73.5 FINISHED SURFACE CONTOURS
- BATTER LINE - FILL
- BATTER LINE - CUT
- SLEEPER RETAINING WALL



C:\Users\slk\AppData\Local\Temp\AcPublish_22052A_19-155-301.dwg Plotled by: SLK on 8/07/2019 3:55:28 PM